




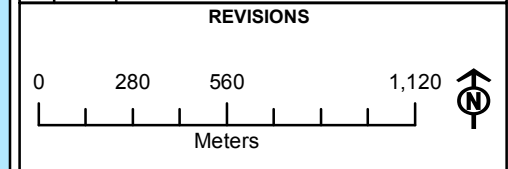
SCHEDULE 14 – Road Closures and Recommended Detour Routes

Legend

-  Public Roads
-  Waterbodies
-  Detour Route



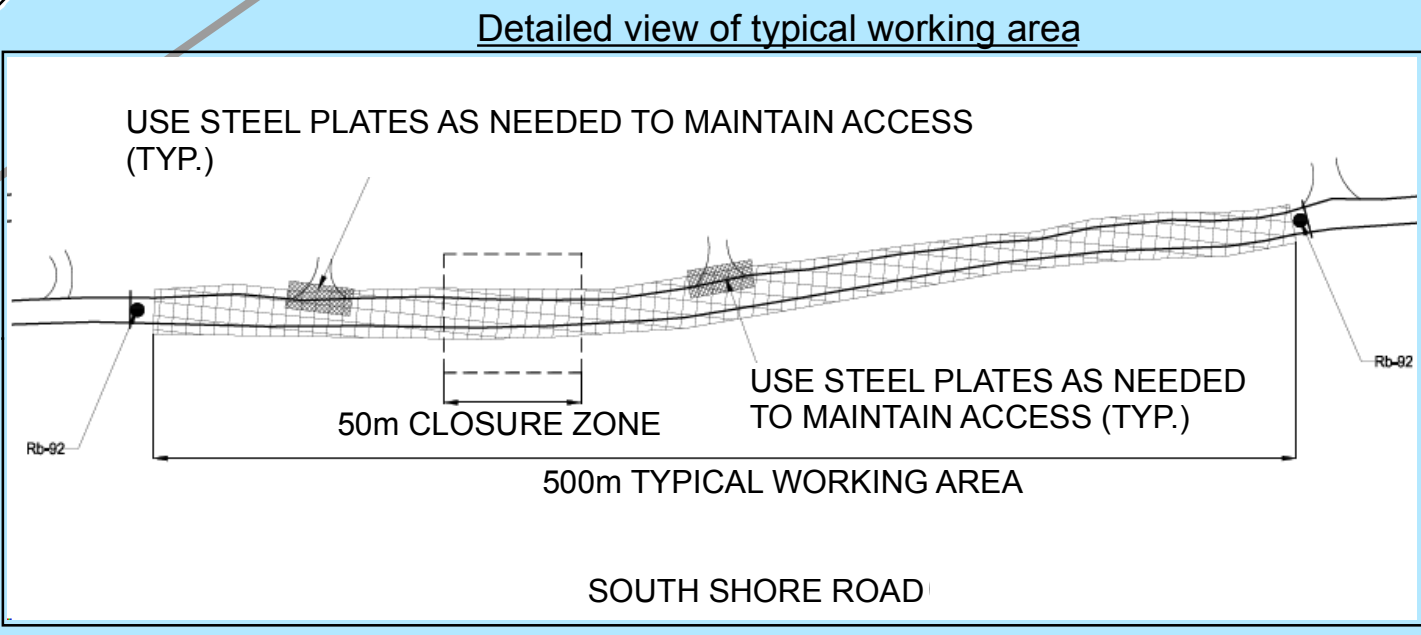
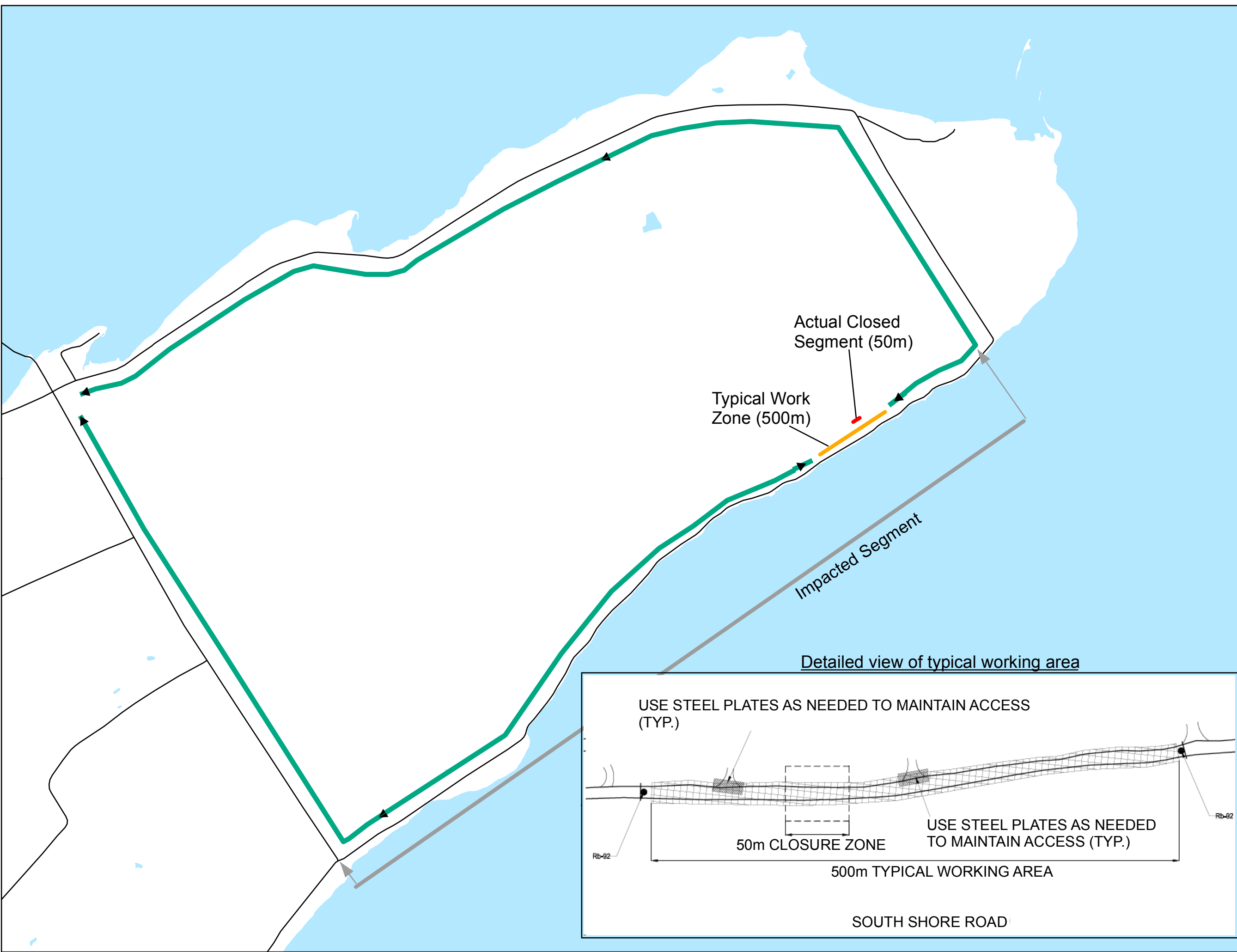
No.	Date	Description
1	6/29/15	Shapefile Update

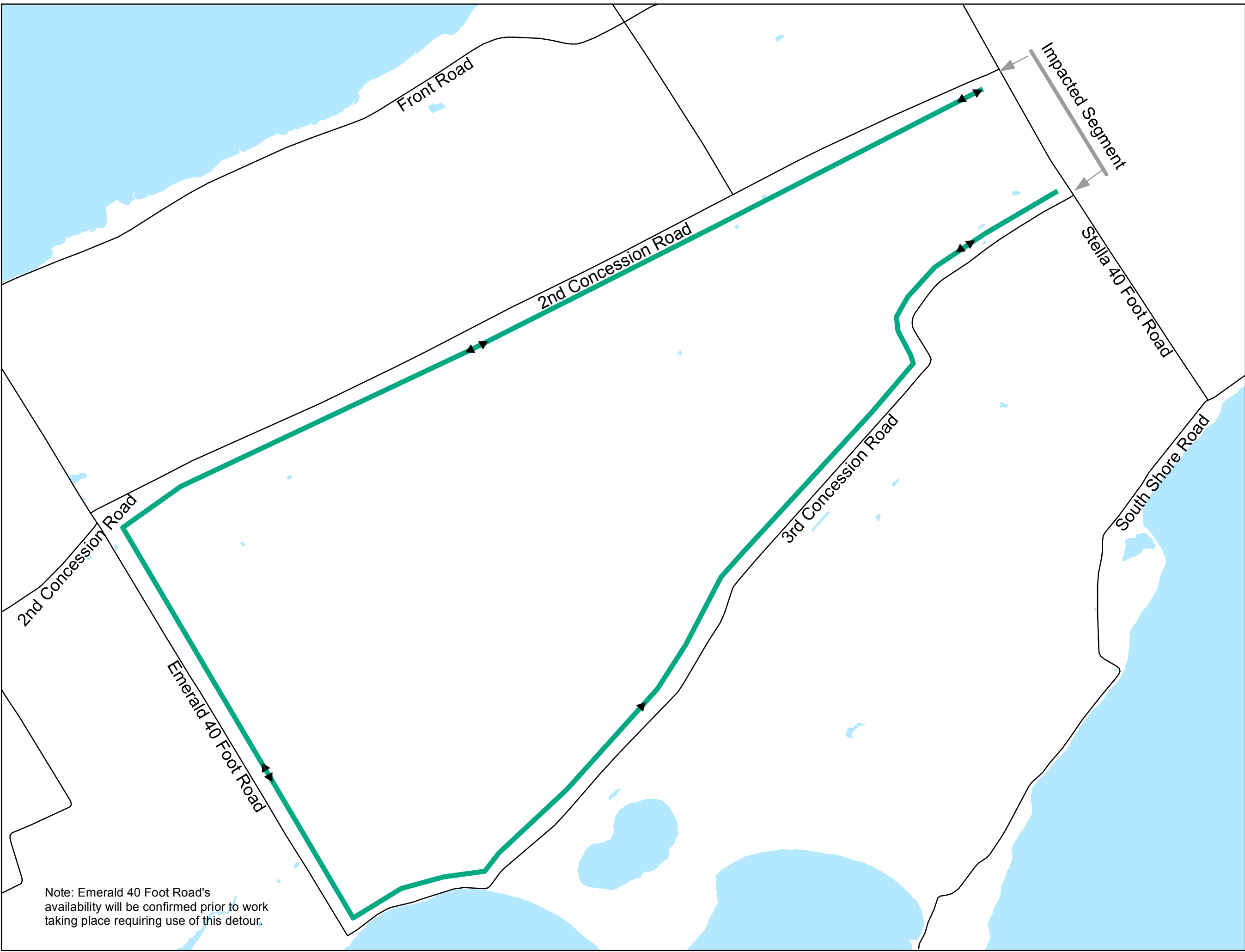


AMHERST ISLAND WIND PROJECT

South Shore Rd Road Closures & Preferred Detour Routes




DATUM/PROJECTION: NAD83/UTM ZONE 18N		SCALE: 1:22,500	
DRAWN BY: D THOMPSON		DATE: APR 18, 2017	
DRAWING No. AMHST - 240a		REVISION No. 1	





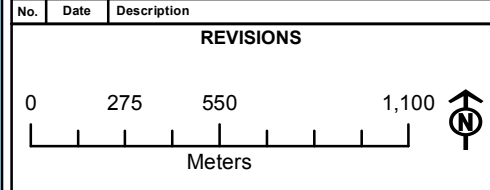
Note: Emerald 40 Foot Road's availability will be confirmed prior to work taking place requiring use of this detour.

Legend

-  Public Road
-  Waterbodies
-  Detour Route



No.	Date	Description



**AMHERST ISLAND
WIND PROJECT**

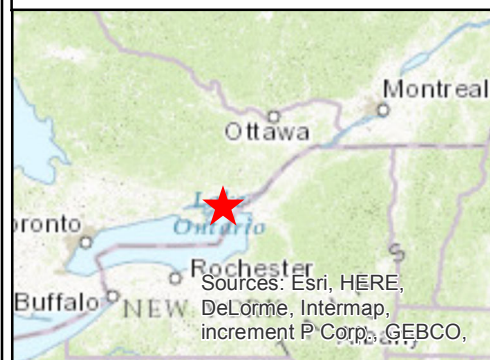
**TITLE:
Stella 40 Foot Rd
Road Closures &
Preferred Detour Routes**

DATUM/PROJECTION: NAD83/UTM ZONE 18N	SCALE: 1:22,000
DRAWN BY: D THOMPSON	DATE: APR 28, 2017
DRAWING No. AMHST - 240b	REVISION No. 2



Legend

- Public Road
- Turbine Locations
- Waterbodies
- Detour Route



No.	Date	Description

REVISIONS

No.	Date	Description

0 275 550 1,100

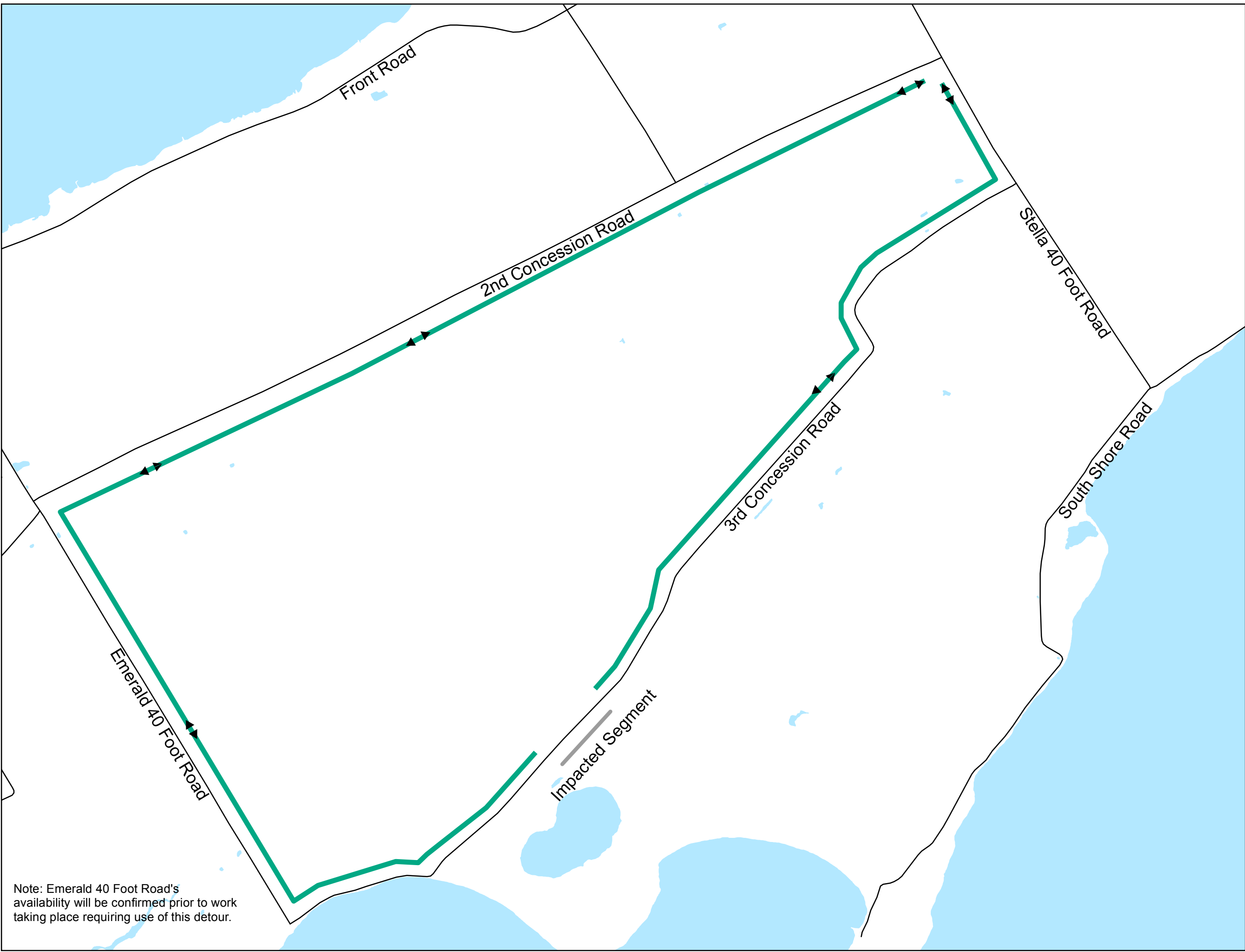
Meters

Algonquin
ALGONQUIN POWER Co.

**AMHERST ISLAND
WIND PROJECT**




TITLE:
**Dump Rd
Road Closures &
Preferred Detour Routes**

DATUM/PROJECTION: NAD83/UTM ZONE 18N	SCALE: 1:22,000
DRAWN BY: D THOMPSON	DATE: DEC 23, 2016
DRAWING No. AMHST - 240c	REVISION No. 0



Note: Emerald 40 Foot Road's availability will be confirmed prior to work taking place requiring use of this detour.

Legend

-  Public Road
-  Waterbodies
-  Detour Route



No.	Date	Description
REVISIONS		

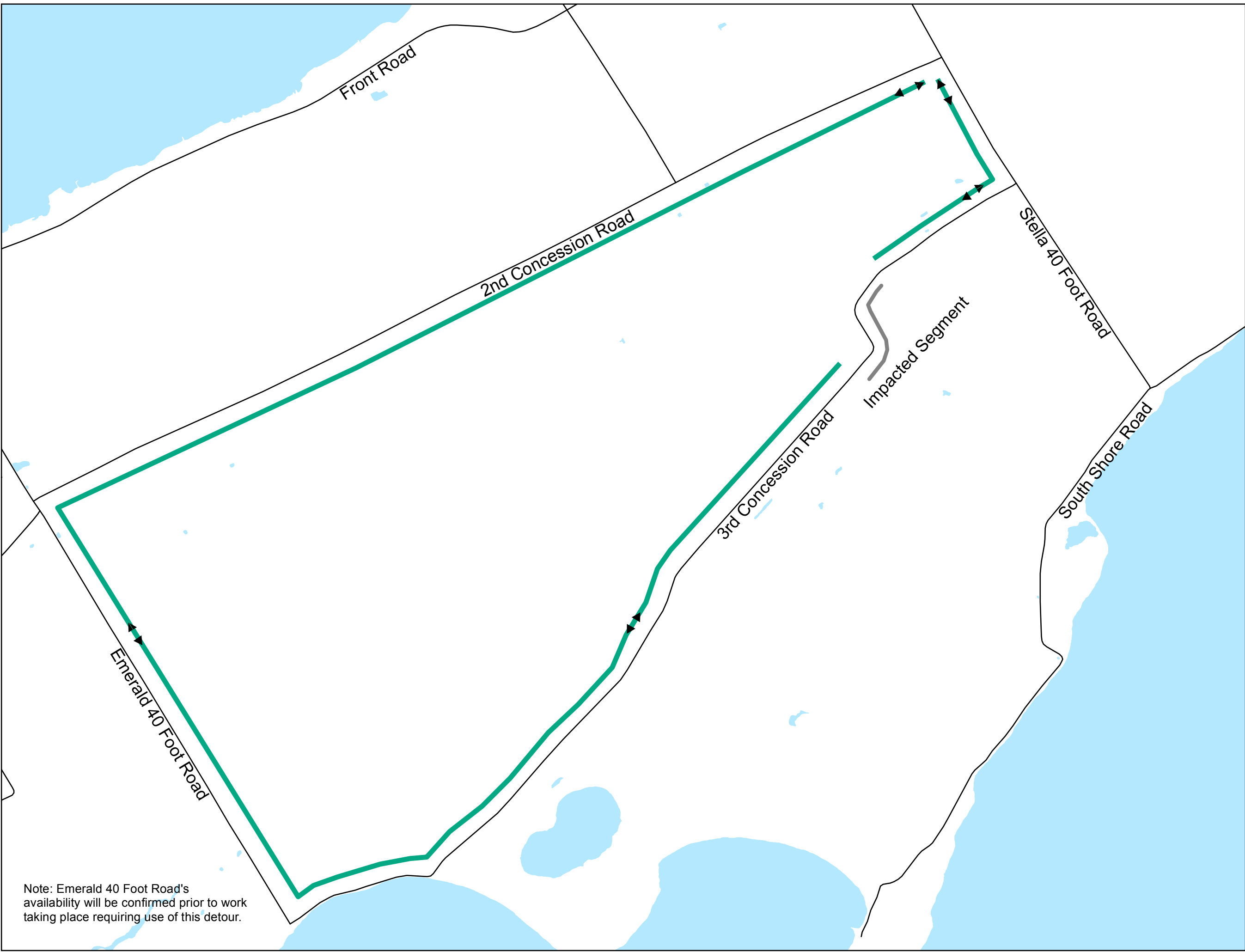



ALGONQUIN POWER Co.

AMHERST ISLAND WIND PROJECT




**TITLE:
3rd Concession Rd Road Closures & Preferred Detour Routes**

DATUM/PROJECTION: NAD83/UTM ZONE 18N	SCALE: 1:22,000
DRAWN BY: D THOMPSON	DATE: APR 28, 2017
DRAWING No. AMHST - 240d	REVISION No. 2



Note: Emerald 40 Foot Road's availability will be confirmed prior to work taking place requiring use of this detour.

Legend

-  Public Road
-  Waterbodies
-  Detour Route



No.	Date	Description
REVISIONS		



Algonquin
ALGONQUIN POWER Co.

**AMHERST ISLAND
WIND PROJECT**

**TITLE:
3rd Concession Rd
Road Closures &
Preferred Detour Routes**

DATUM/PROJECTION: NAD83/UTM ZONE 18N	SCALE: 1:22,000
DRAWN BY: D THOMPSON	DATE: APR 28, 2017
DRAWING No. AMHST - 240e	REVISION No. 2