




SCHEDULE 14 – Road Closures and Recommended Detour Routes


Legend

-  Public Roads
-  Waterbodies
-  Detour Route



No.	Date	Description

REVISIONS



Meters

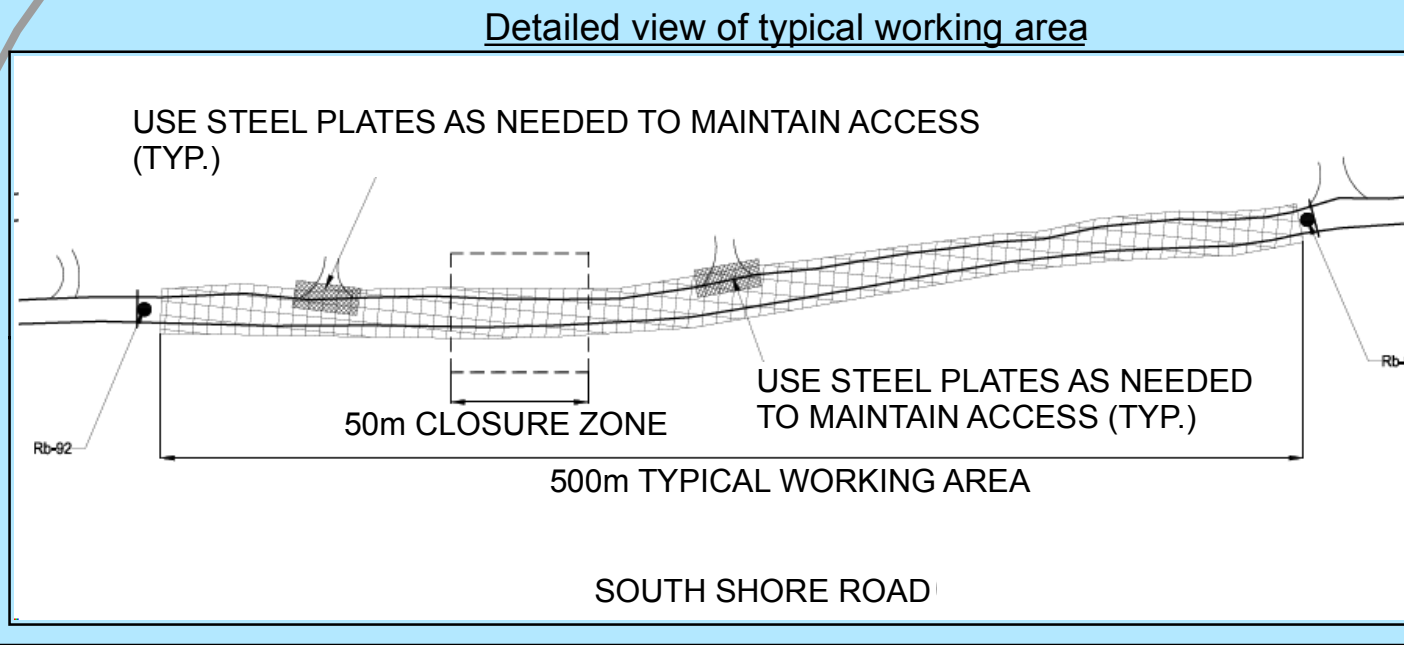
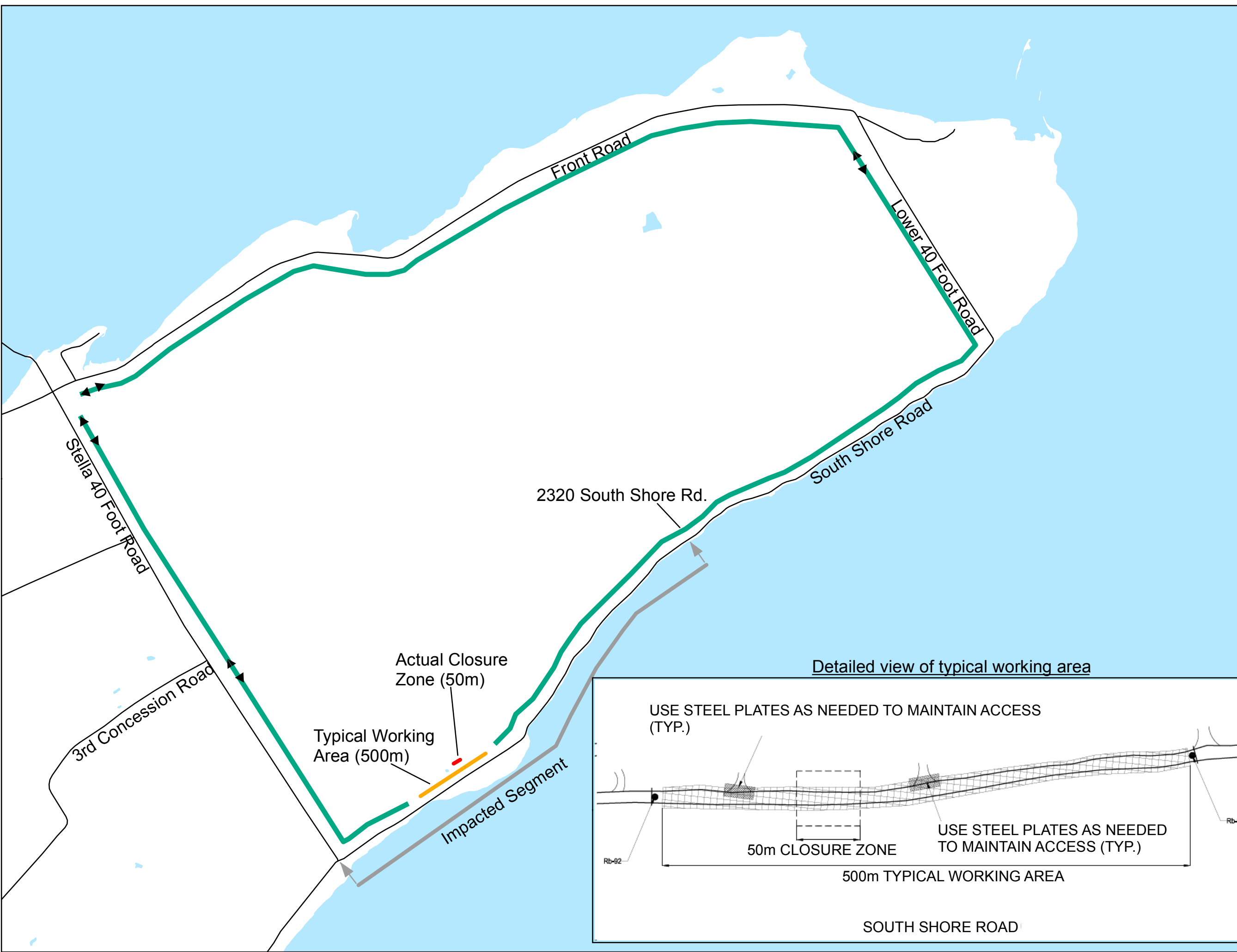


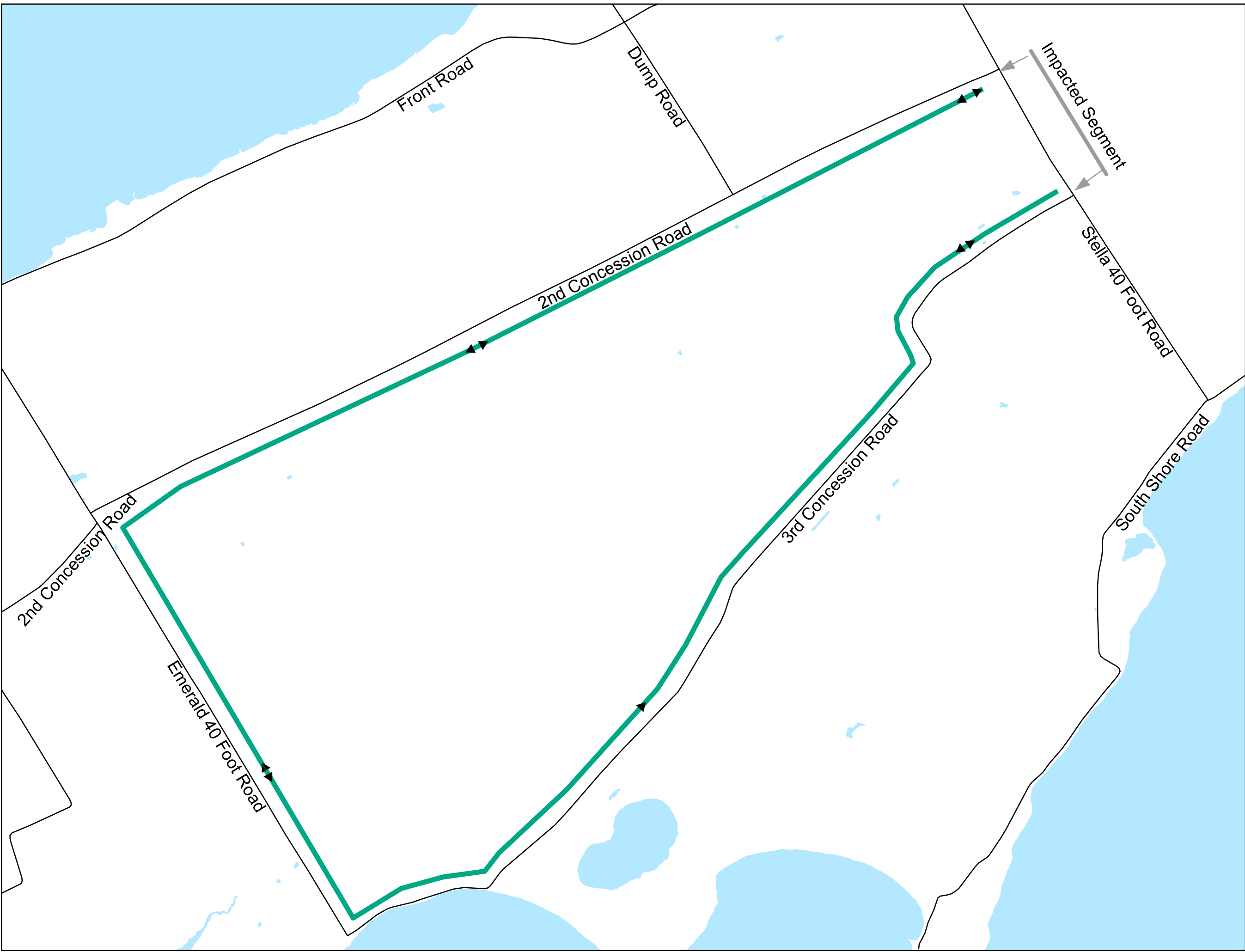
Algonquin
ALGONQUIN POWER Co.

AMHERST ISLAND WIND PROJECT




South Shore Rd Road Closures & Preferred Detour Routes

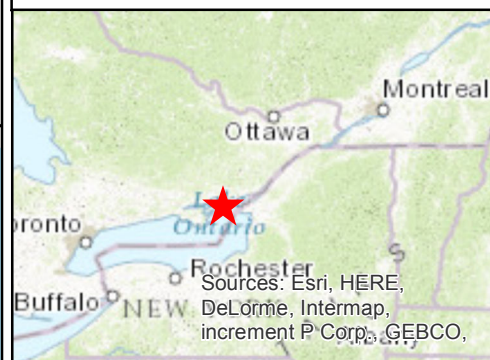
DATUM/PROJECTION: NAD83/UTM ZONE 18N		SCALE: 1:22,500	
DRAWN BY: D THOMPSON		DATE: DEC 23, 2016	
DRAWING No. AMHST - 240a		REVISION No. 0	



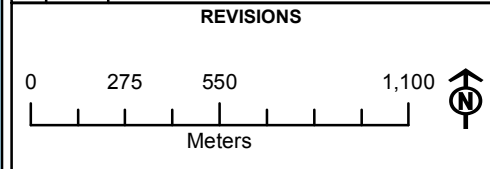


Legend

-  Public Road
-  Waterbodies
-  Detour Route



No.	Date	Description
1	6/29/15	Shapefile Update



**AMHERST ISLAND
WIND PROJECT**

TITLE:
**Stella 40 Foot Rd
Road Closures &
Preferred Detour Routes**

DATUM/PROJECTION: NAD83/UTM ZONE 18N		SCALE: 1:22,000	
DRAWN BY: D THOMPSON		DATE: DEC 23, 2016	
DRAWING No. AMHST - 240b		REVISION No. 0	



Legend

- Public Road
- Turbine Locations
- Waterbodies
- Detour Route



No.	Date	Description

REVISIONS

No.	Date	Description

0 275 550 1,100

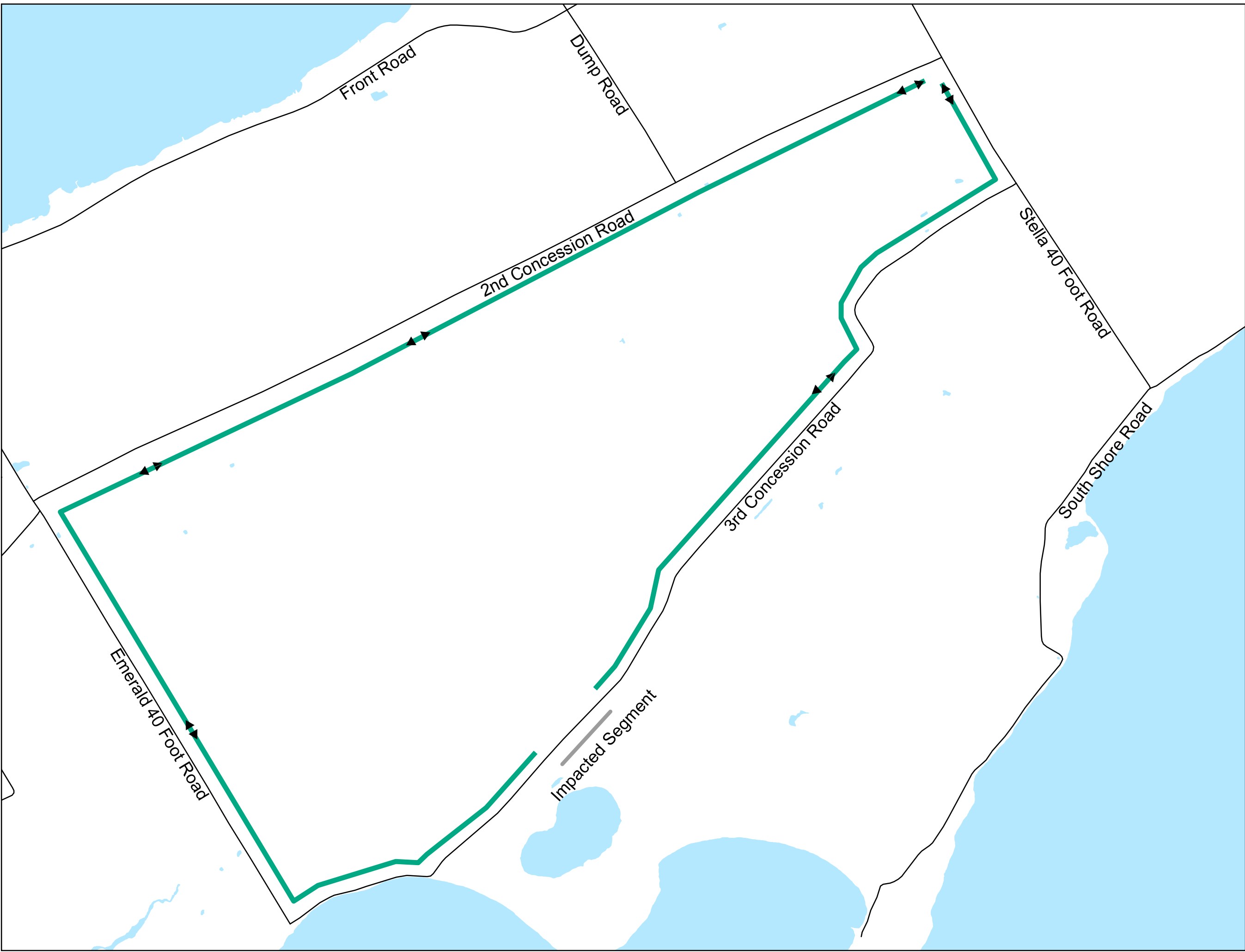
Meters

ALGONQUIN POWER Co.




AMHERST ISLAND WIND PROJECT

Dump Rd Road Closures & Preferred Detour Routes

DATUM/PROJECTION: NAD83/UTM ZONE 18N		SCALE: 1:22,000	
DRAWN BY: D THOMPSON		DATE: DEC 23, 2016	
DRAWING No. AMHST - 240c		REVISION No. 0	

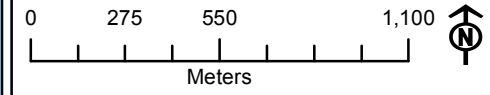


Legend

-  Public Road
-  Waterbodies
-  Detour Route



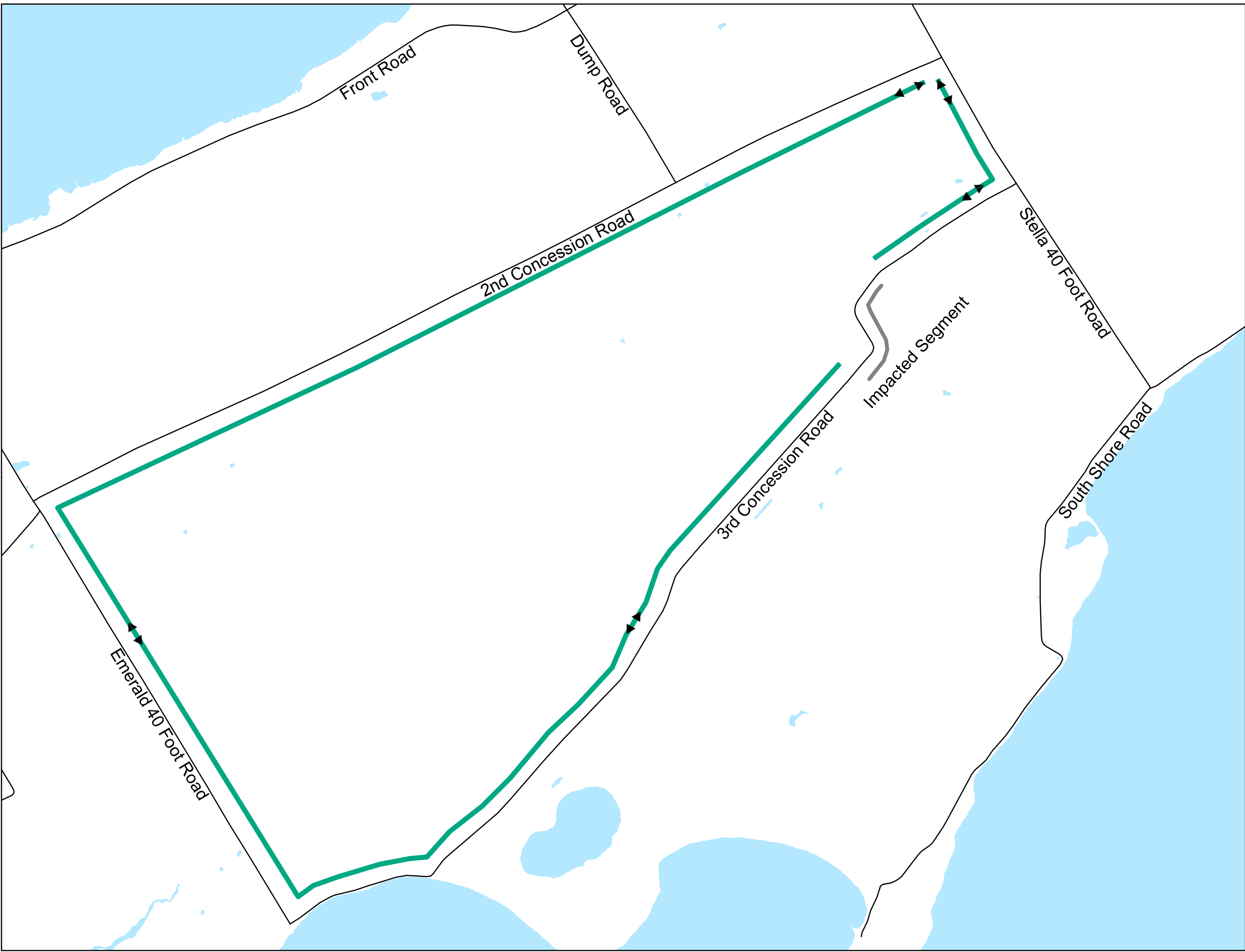
No.	Date	Description
REVISIONS		






AMHERST ISLAND WIND PROJECT

TITLE: 3rd Concession Rd Road Closures & Preferred Detour Routes

DATUM/PROJECTION: NAD83/UTM ZONE 18N	SCALE: 1:22,000
DRAWN BY: D THOMPSON	DATE: DEC 23, 2016
DRAWING No. AMHST - 240d	REVISION No. 0

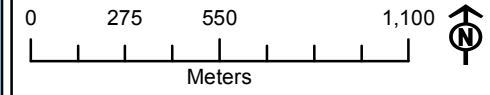


Legend

-  Public Road
-  Waterbodies
-  Detour Route



No.	Date	Description
REVISIONS		



AMHERST ISLAND WIND PROJECT

TITLE: 3rd Concession Rd Road Closures & Preferred Detour Routes

DATUM/PROJECTION: NAD83/UTM ZONE 18N	SCALE: 1:22,000
DRAWN BY: D THOMPSON	DATE: DEC 23, 2016
DRAWING No. AMHST - 240e	REVISION No. 0