






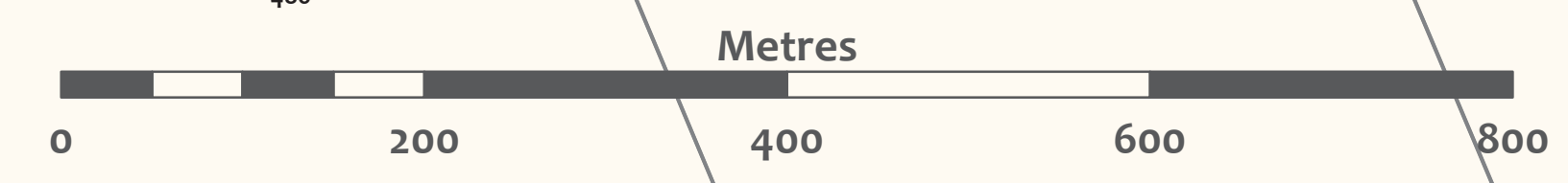


ODESSA ADDRESS MAPPING



-  Parcel Fabric
-  Highway
-  Building
-  Park
-  Vegetation
-  Waterbody
-  Wetland



Produced by: Lena Richarz
 Projection: UTM Zone 18 North
 Datum: NAD1983
 Sources: LIO, Loyalist Township
 Last Updated on 28 July 2014

Planning & Buildings Department
 P.O. Box 70, 263 Main Street
 Odessa, Ontario
 K0H 2H0
 613-386-7351

Loyalist Township makes no representation or warranty as to the accuracy of this map and its information nor to its fitness for use. Any user of this map product accepts this same as is, with faults, and assumes all responsibility for the use thereof, and further covenants and agrees to hold Loyalist Township harmless from any and all damage, loss or liability from any use of this map.

Map not to scale or to north.